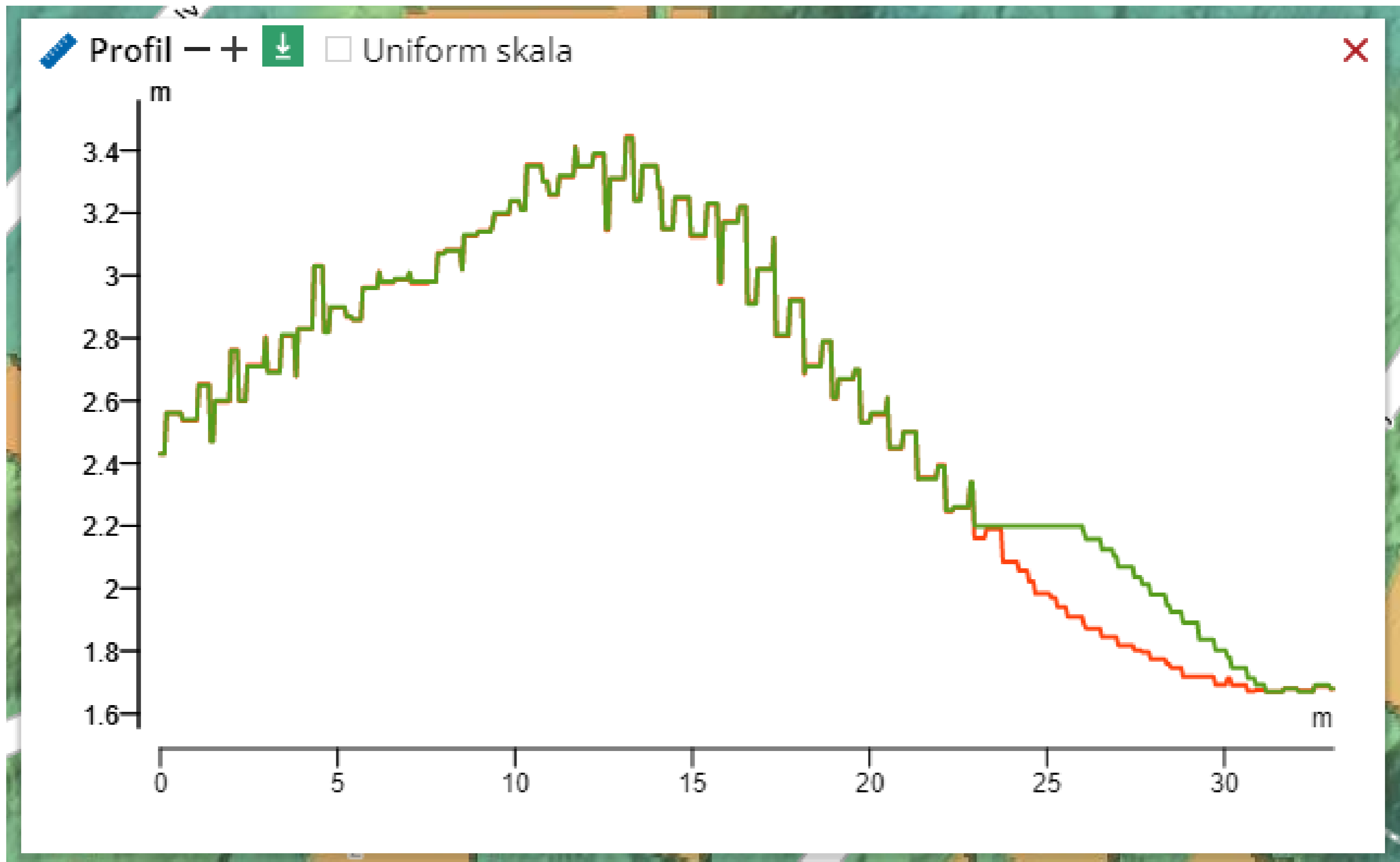
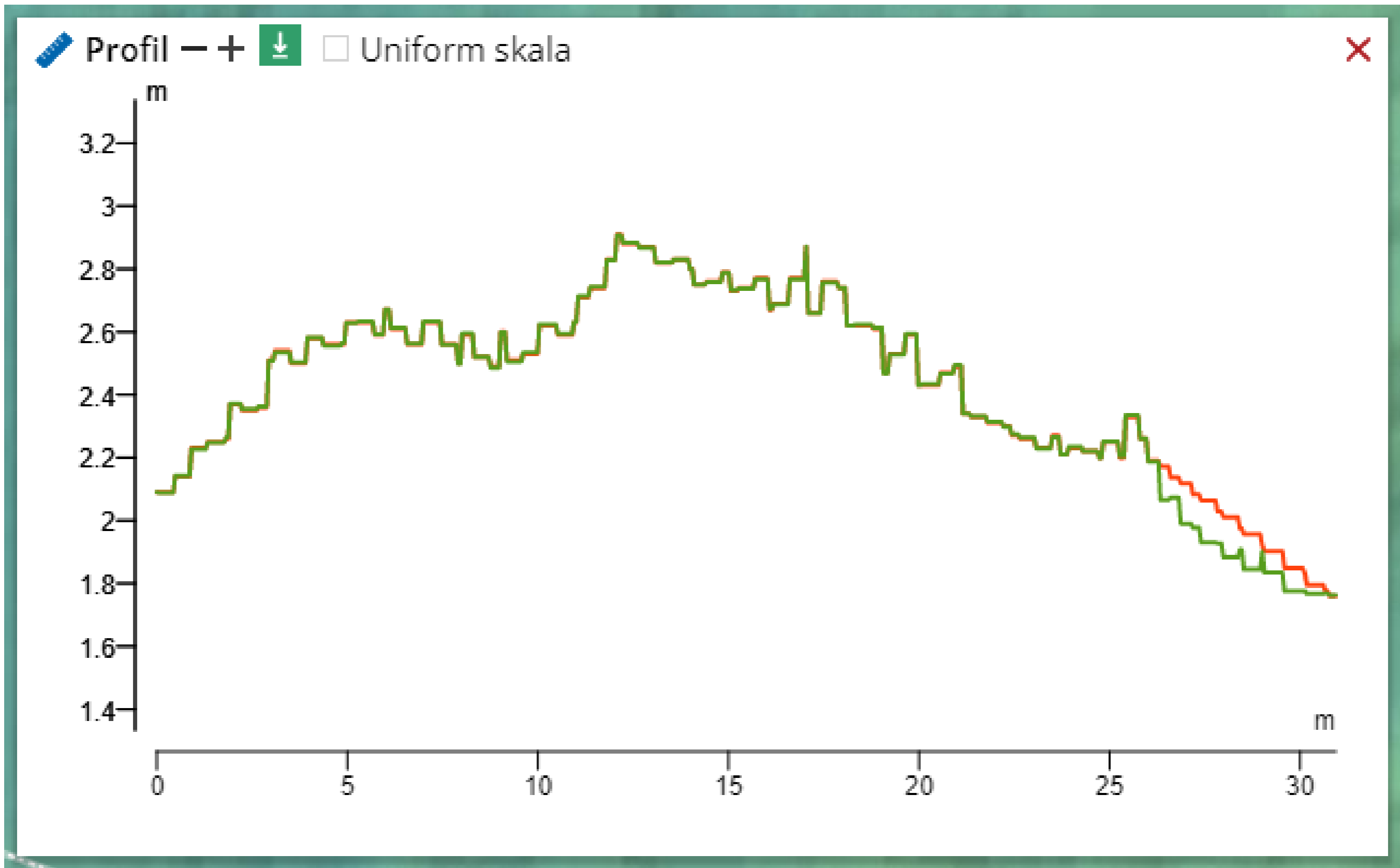


Passager opstillet i rækkefølge fra Nord mod Syd. (Alle profiler taget fra vest mod øst)

Tryllervældevej 6a



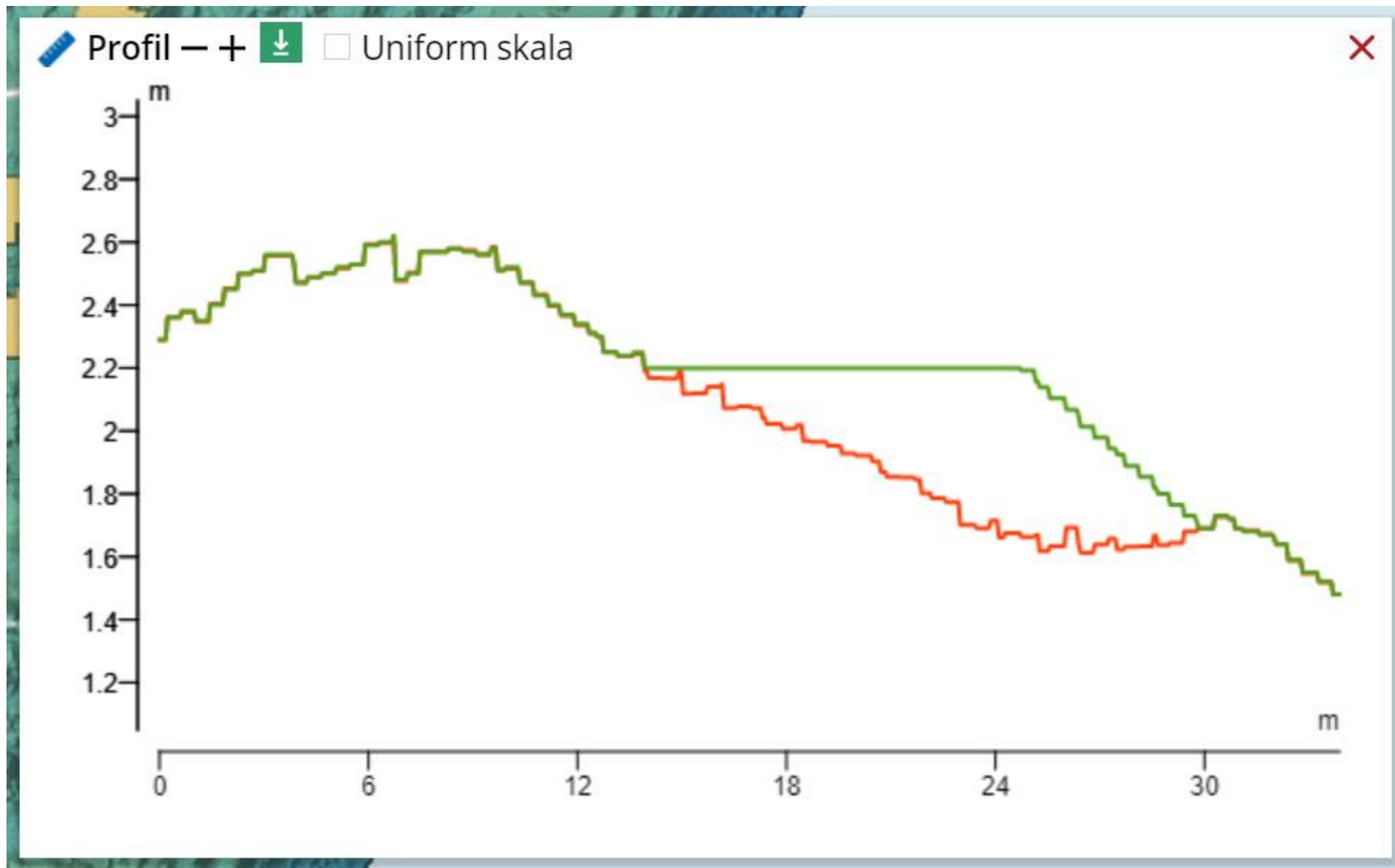


Bag Bakkerne

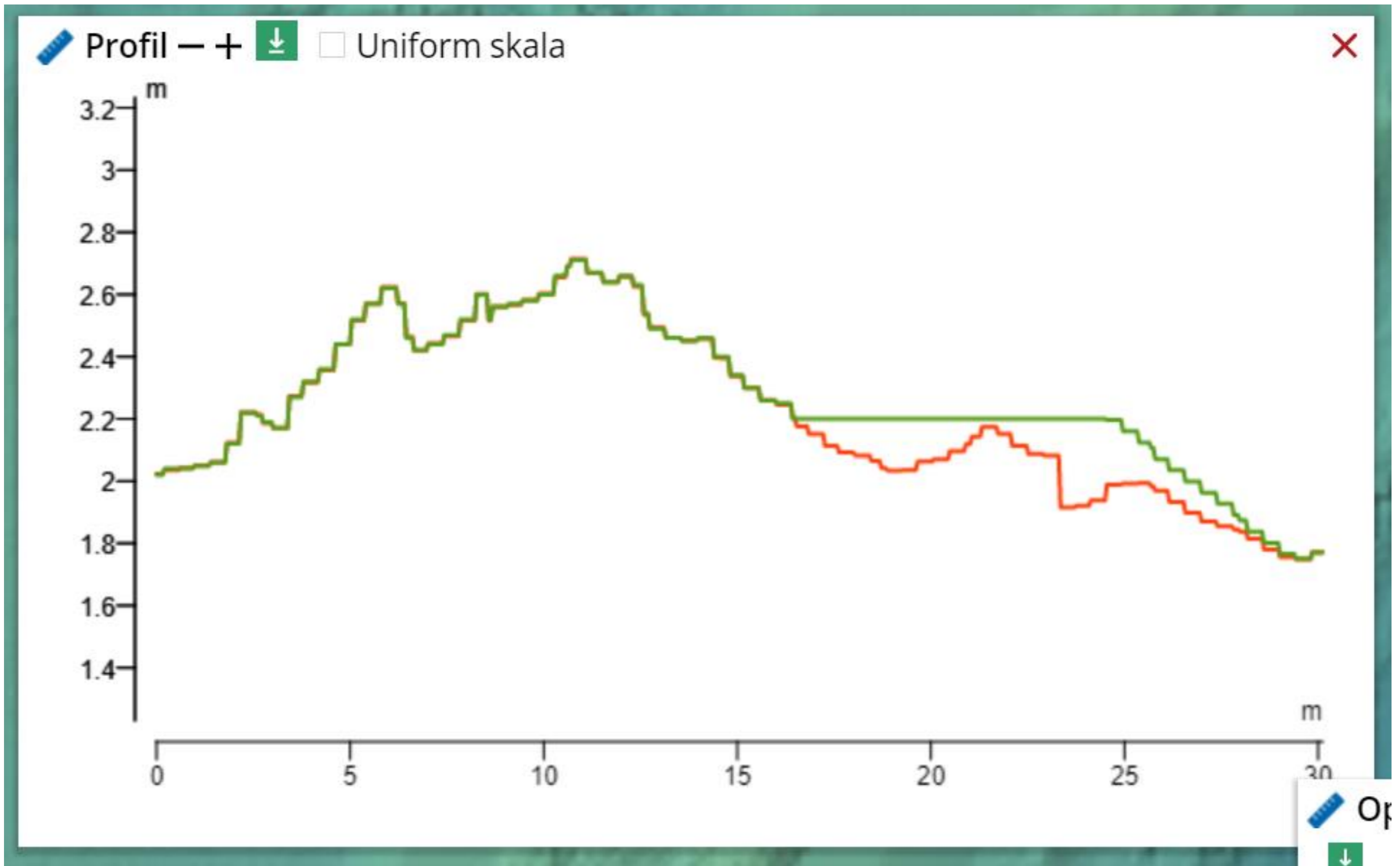


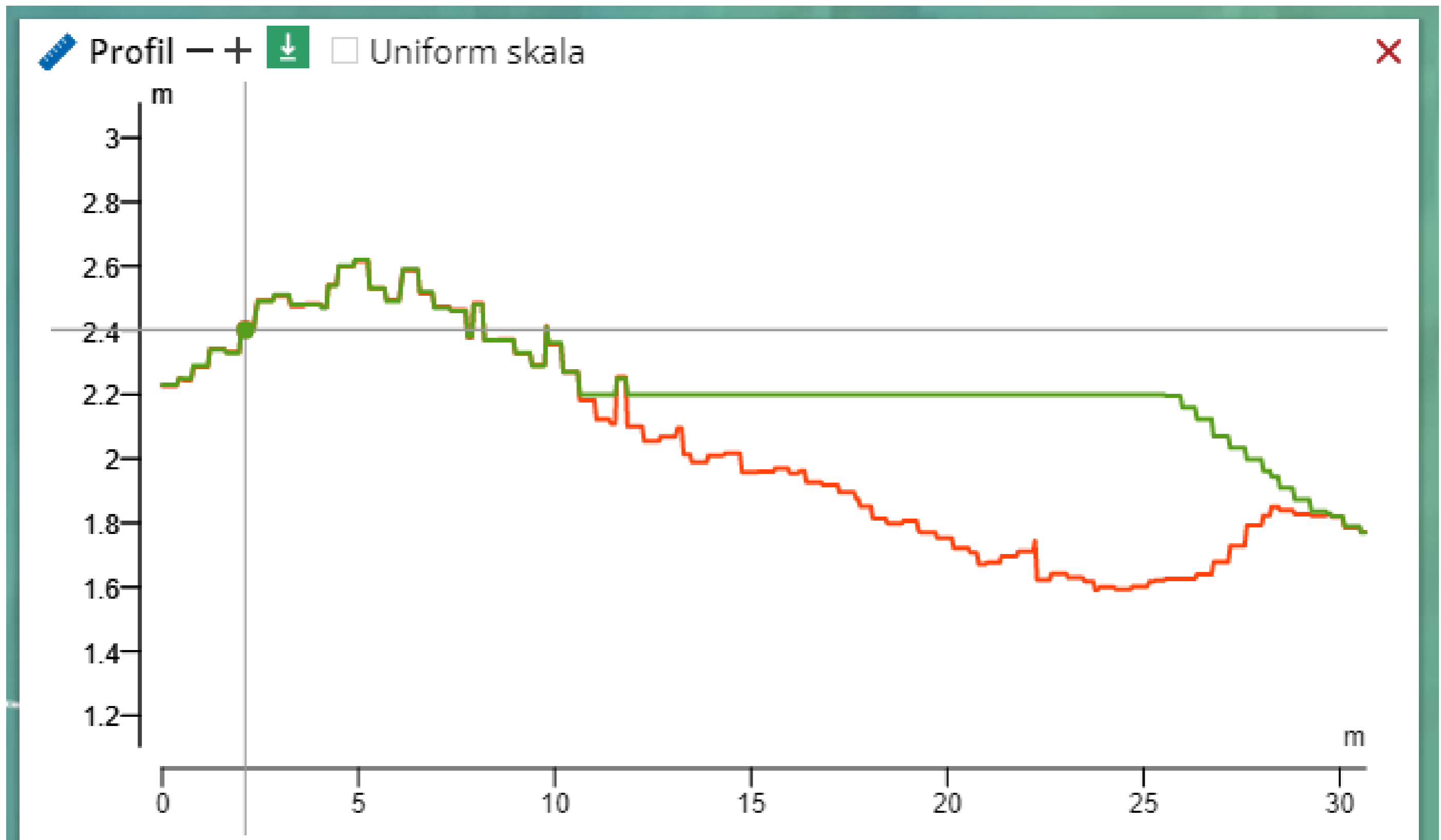


Sti ved Tangvej



Sti ved Hellevej

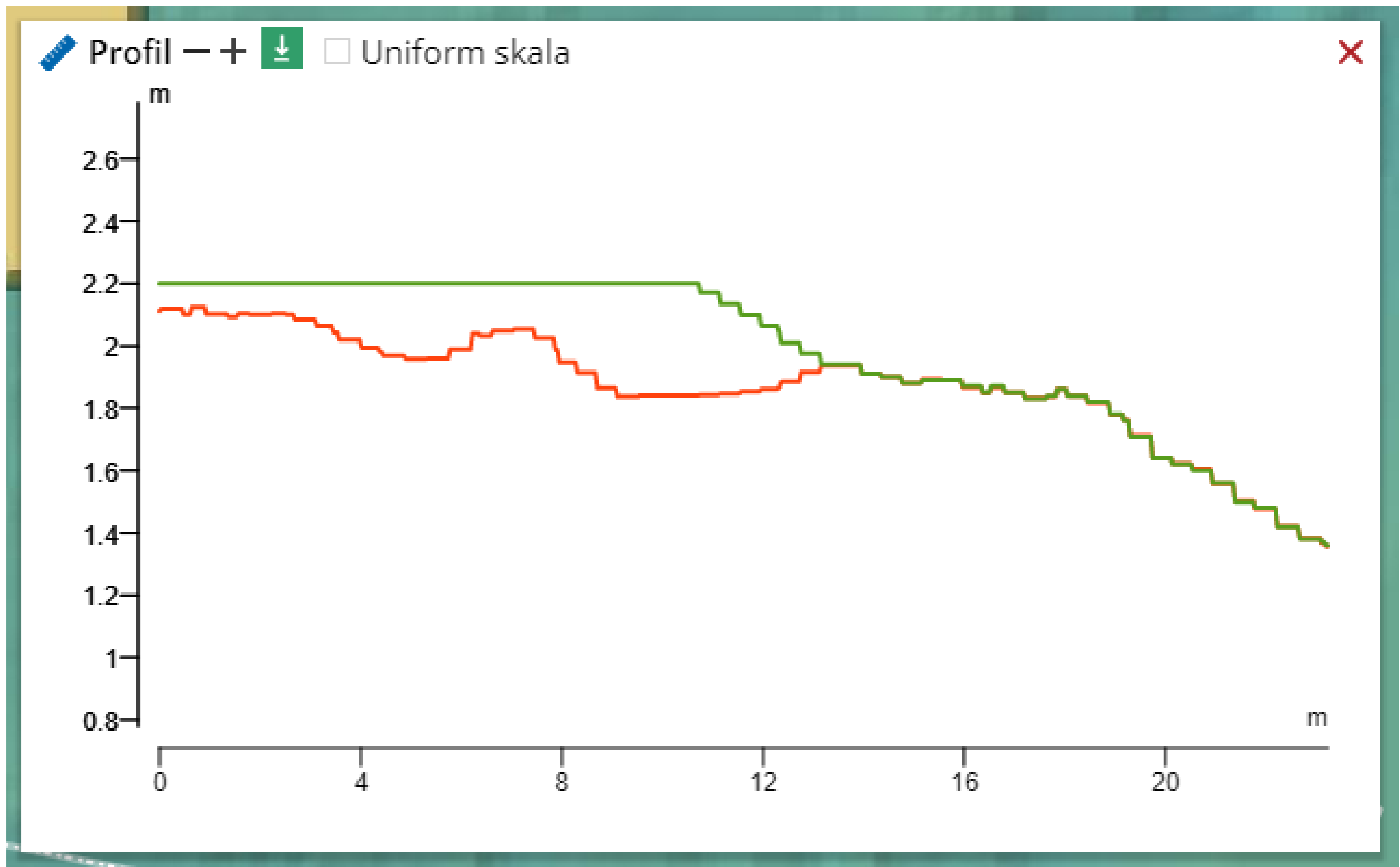


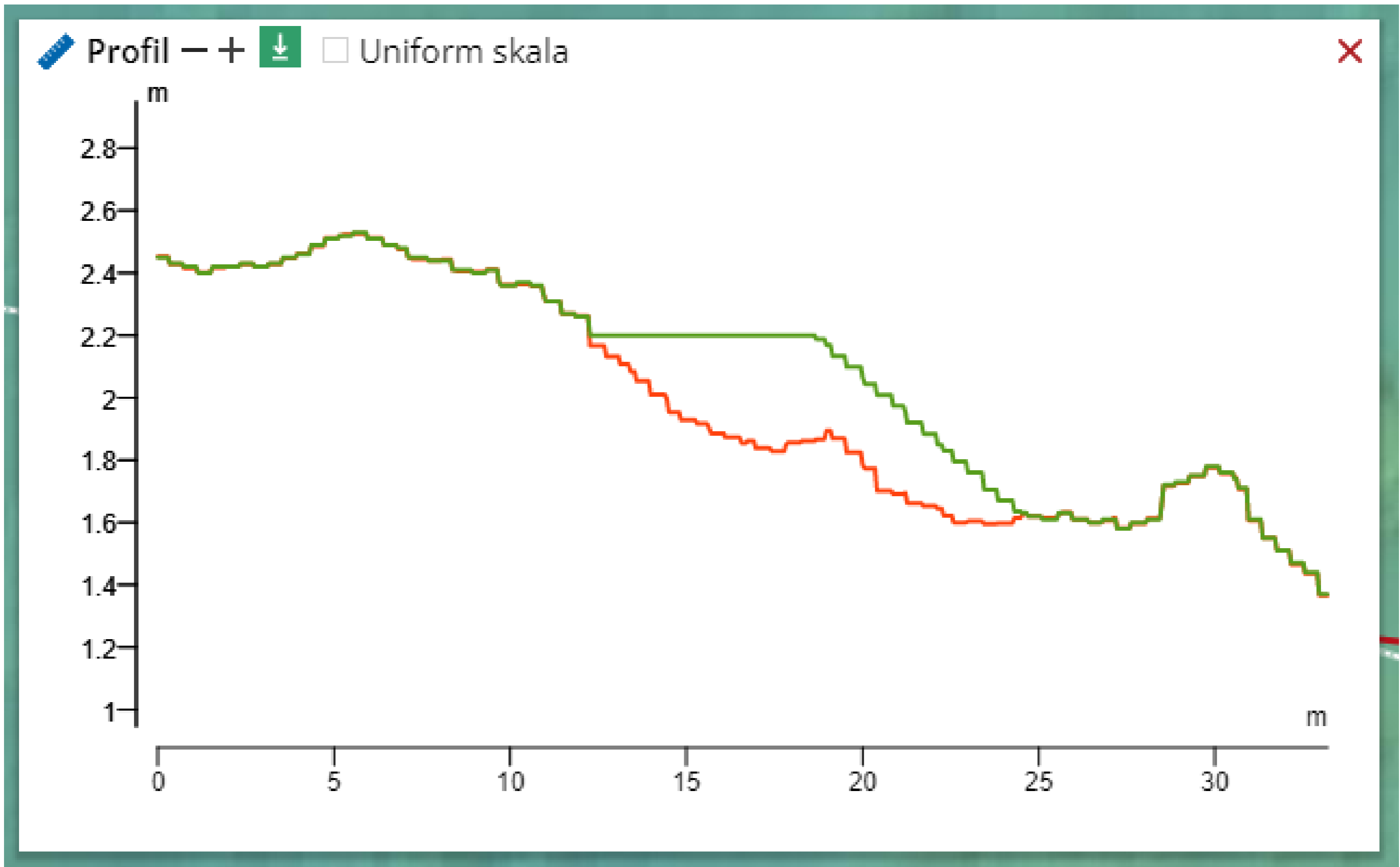


Sti ved Skovparken

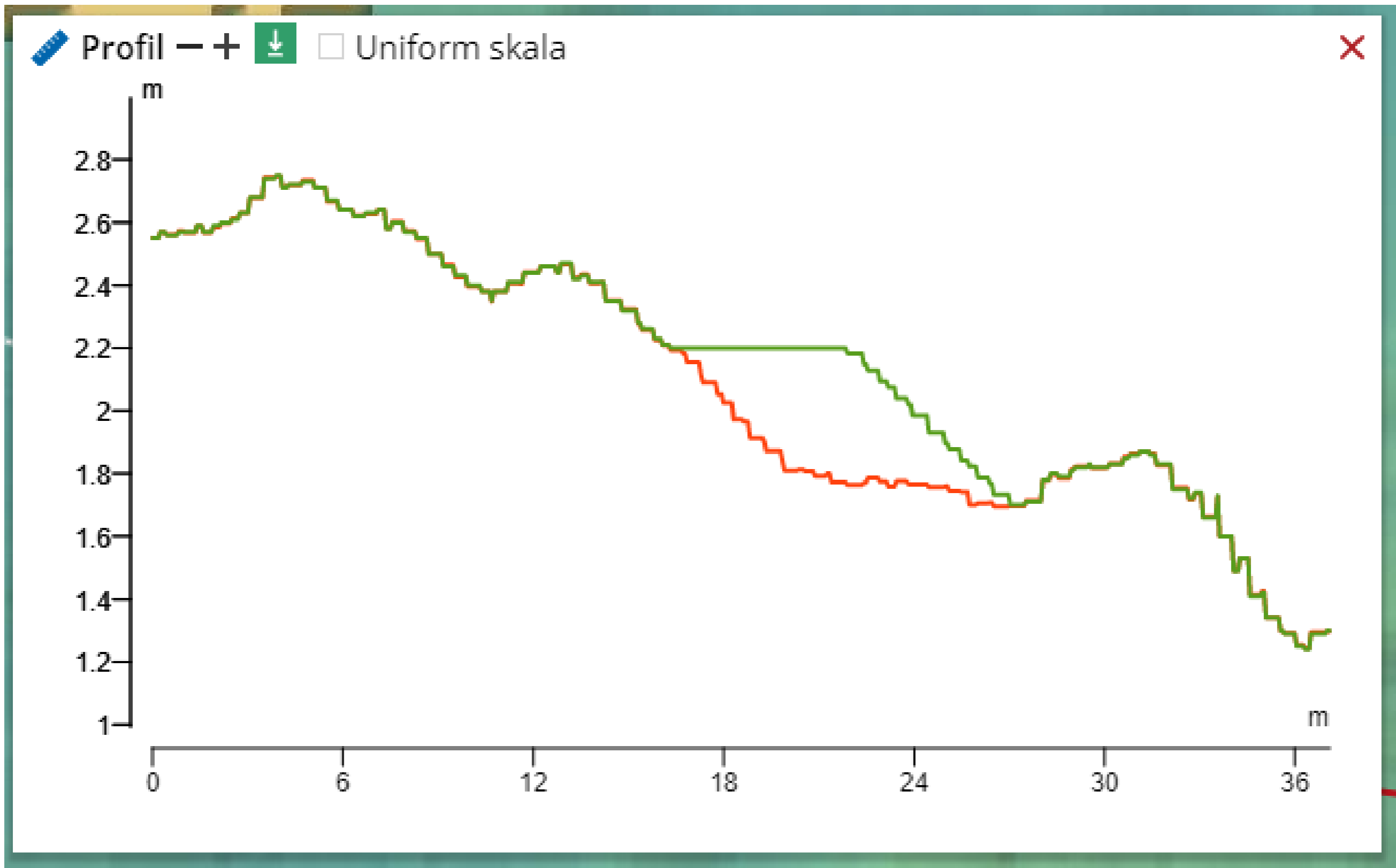








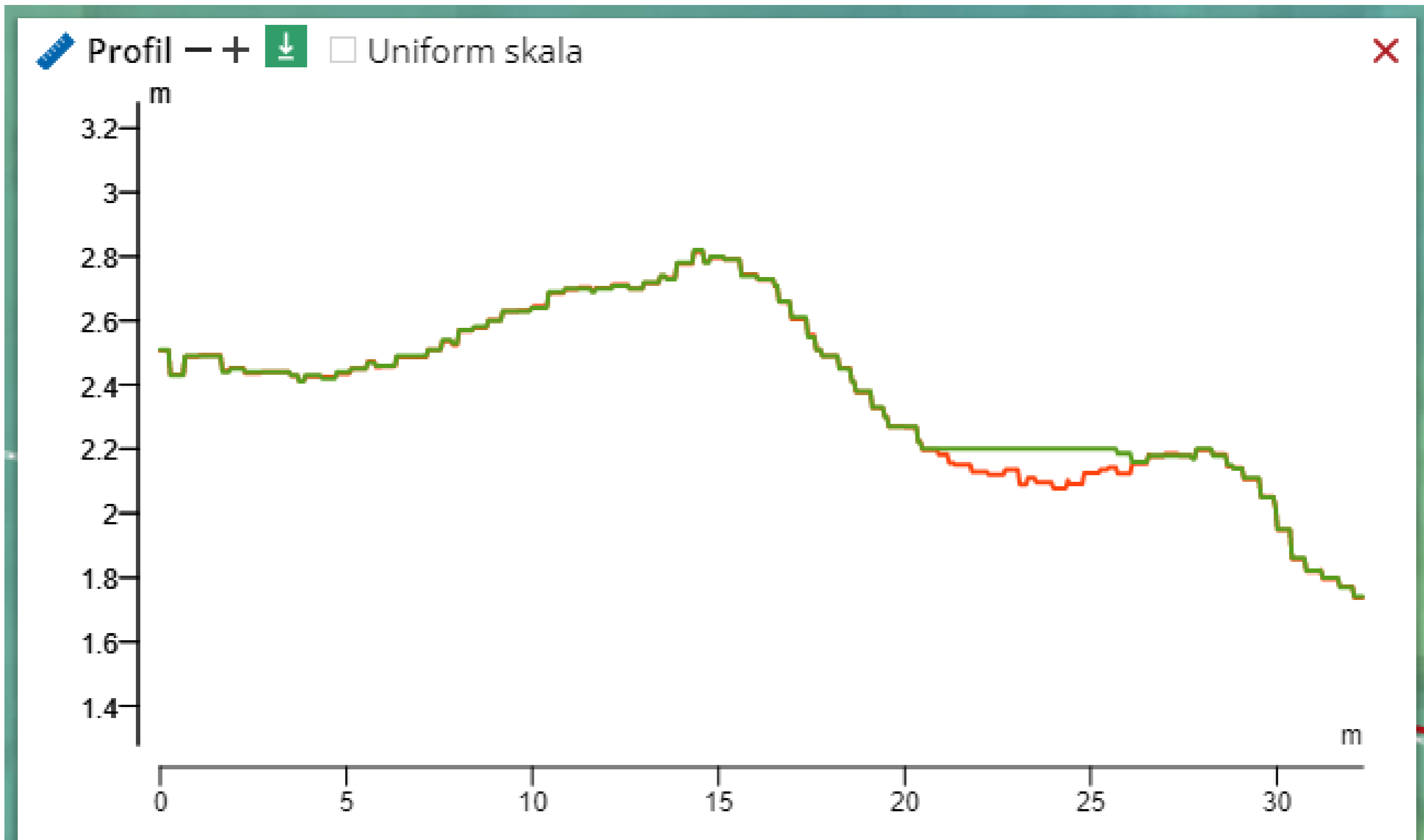




Sti ved Lundehusvej



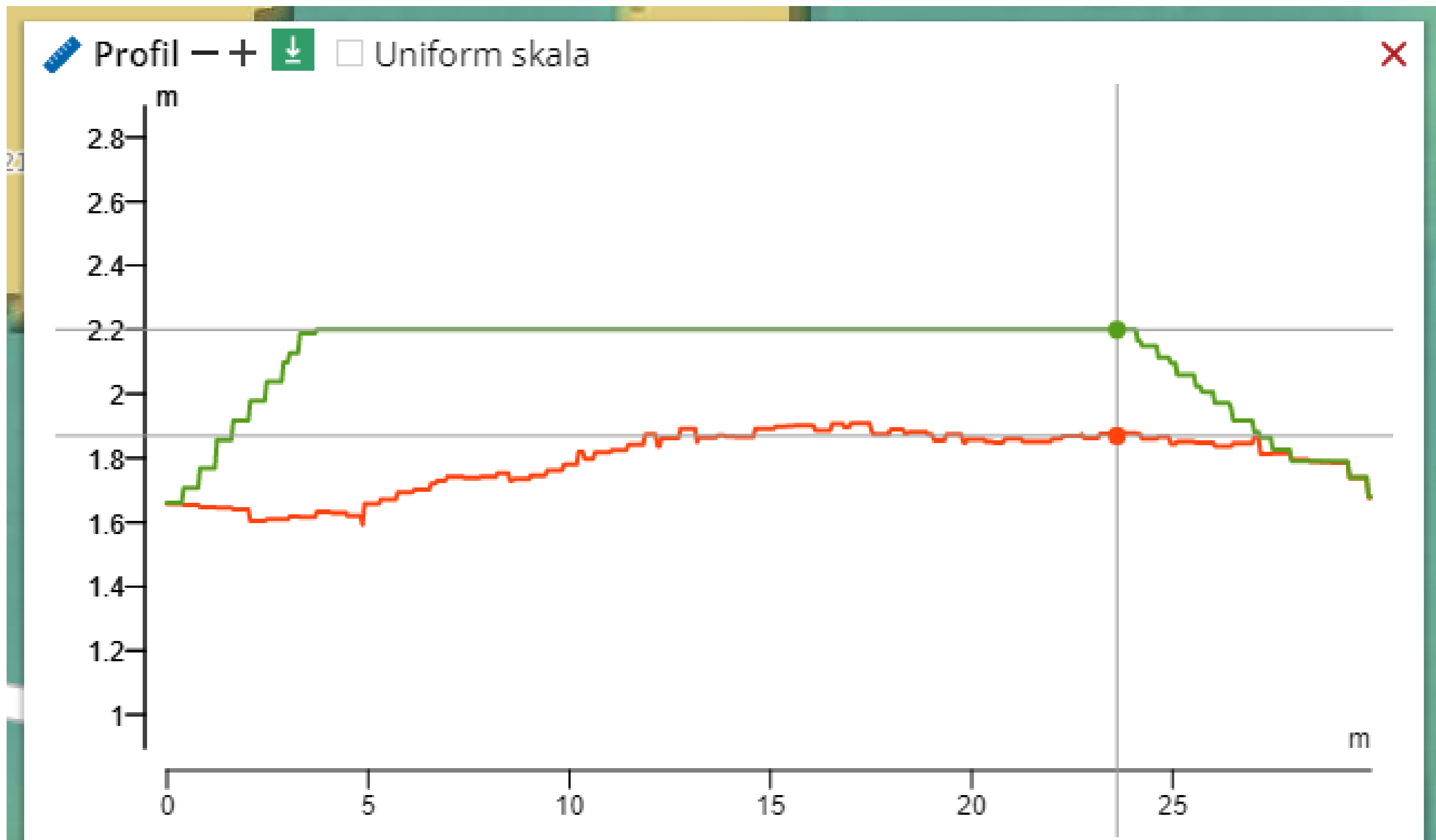
(Ferievej, Strandvænget og Krathusvej: Ingen terrænregulering. Terræn er tilstrækkeligt højt.



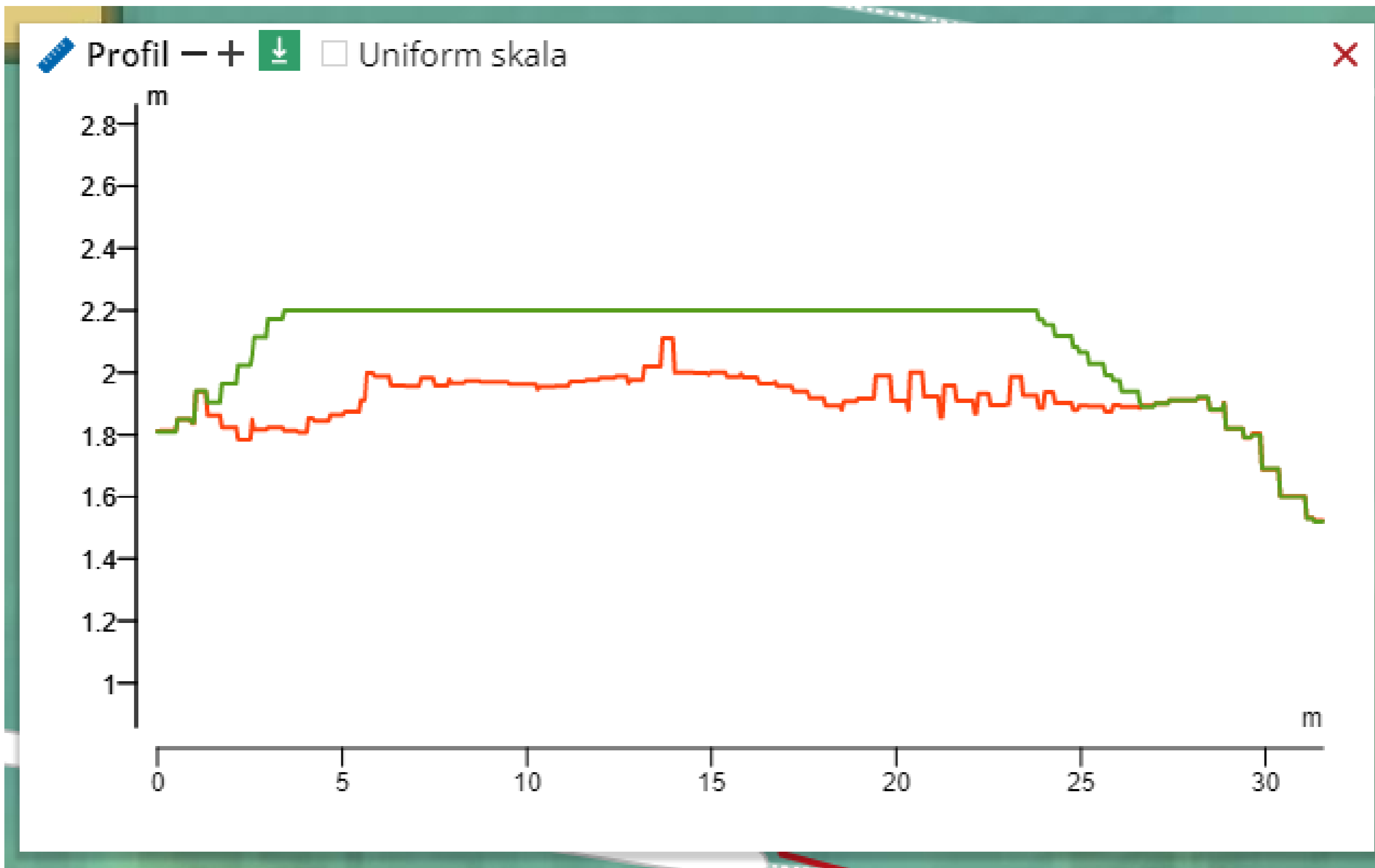


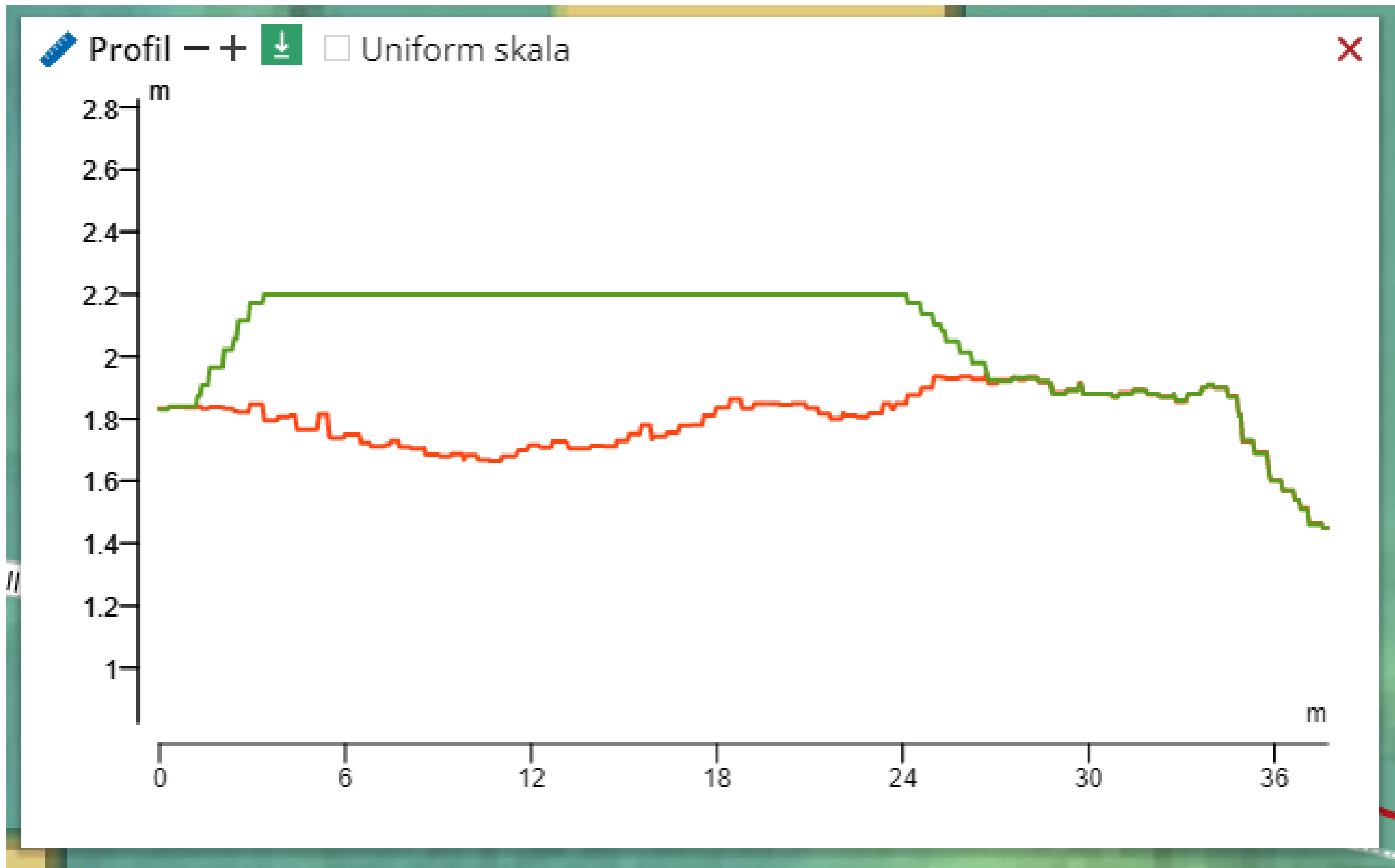
Parkvænget: Ingen terrænregulering

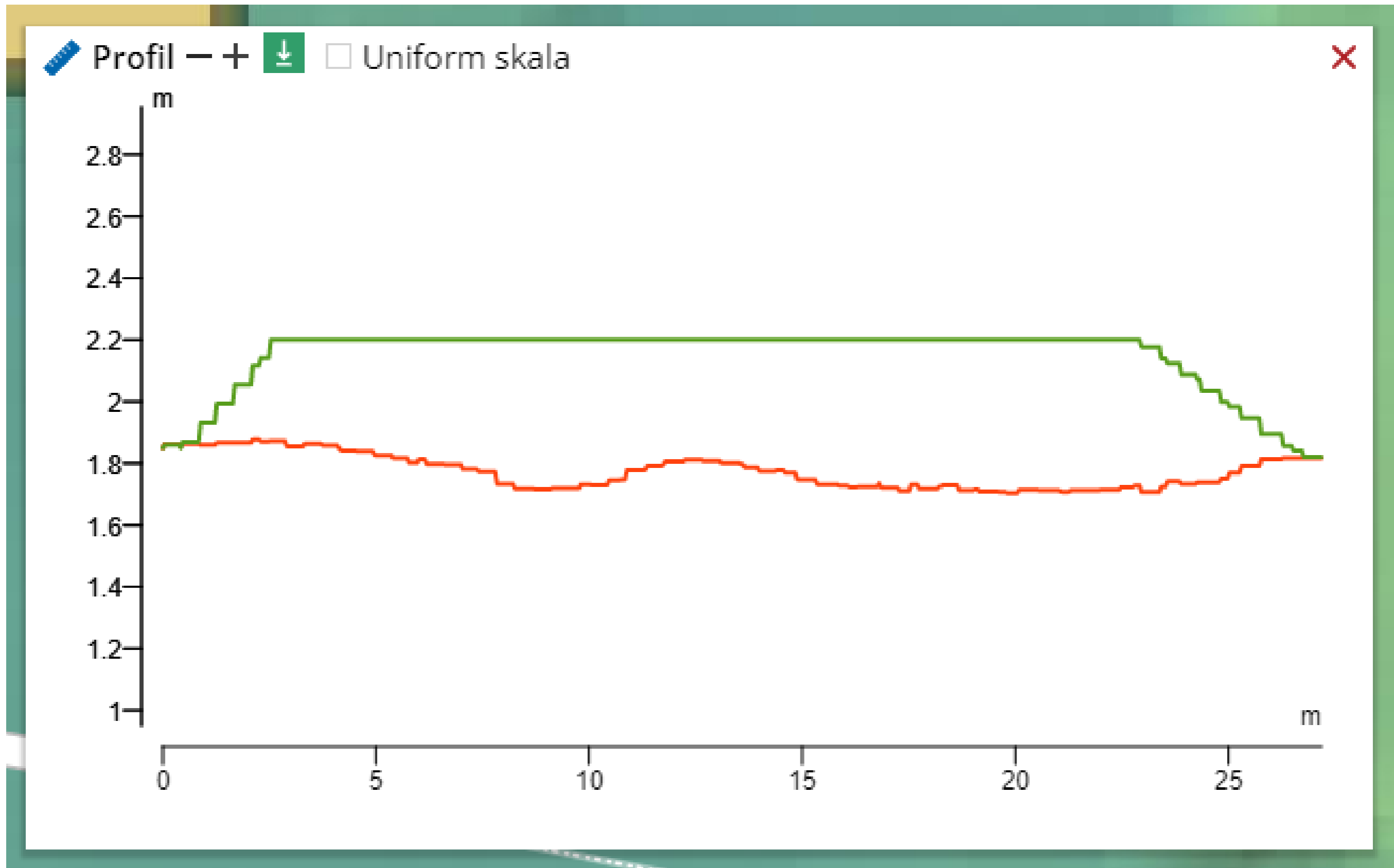
Spurvevej

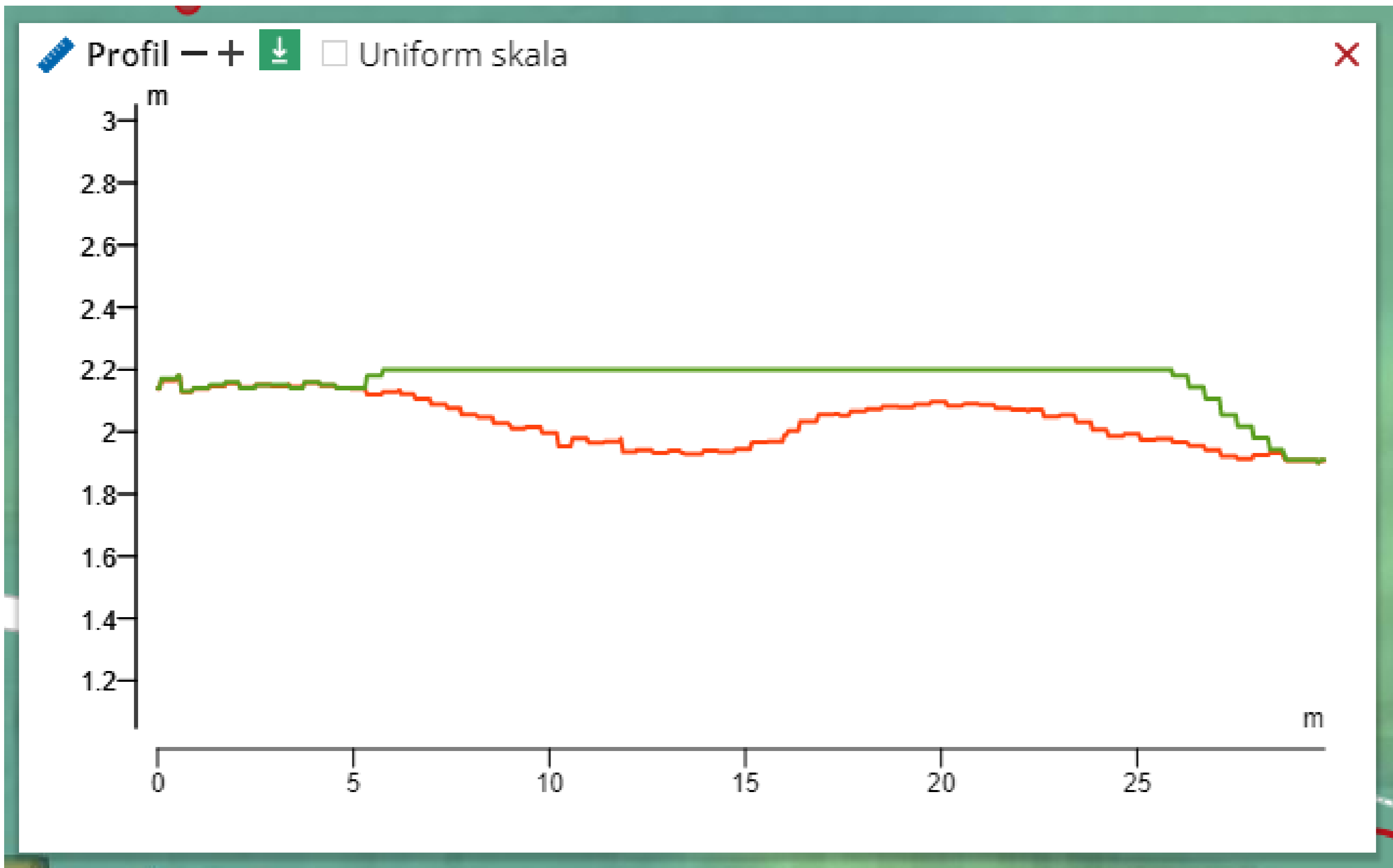




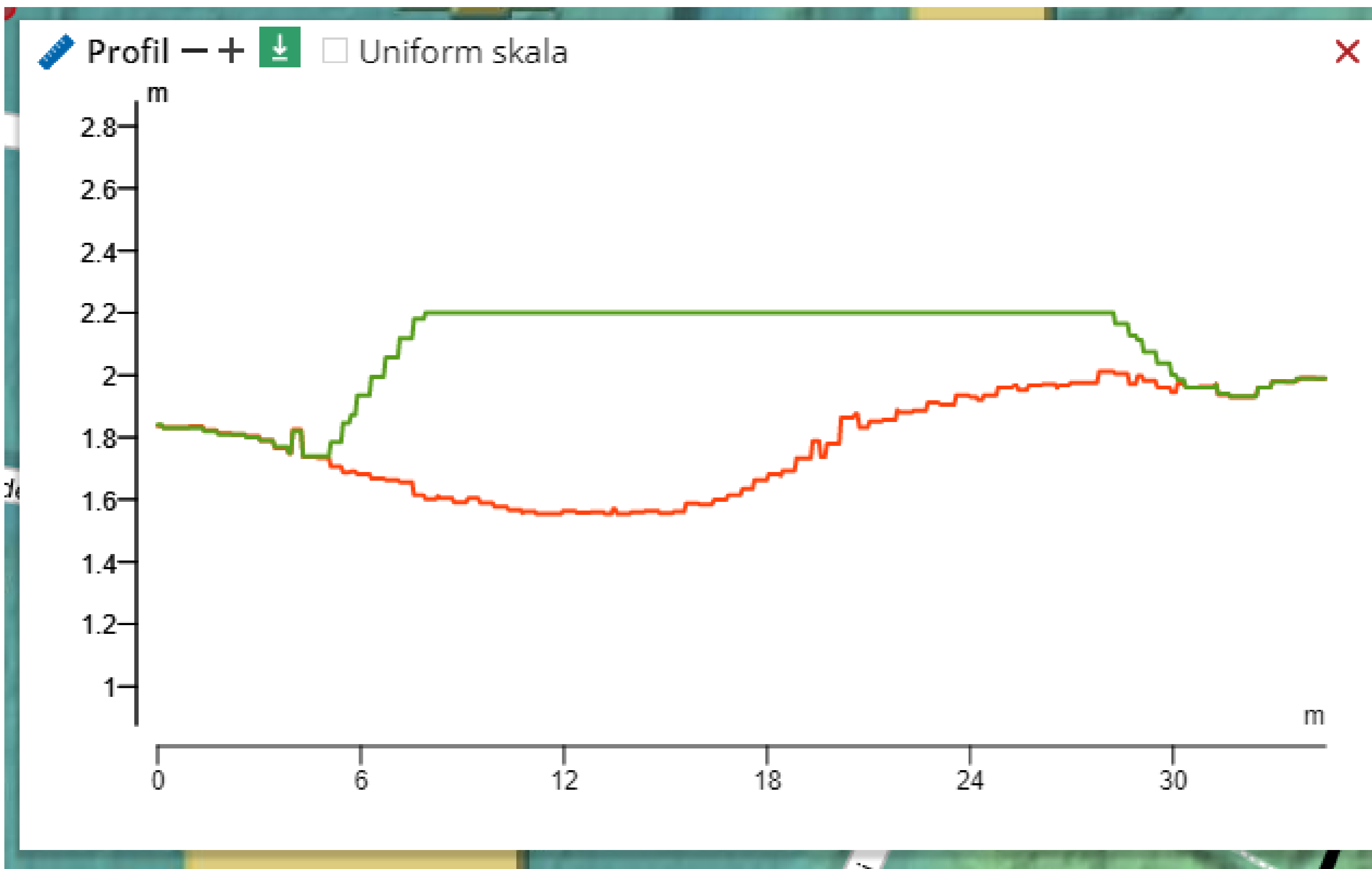




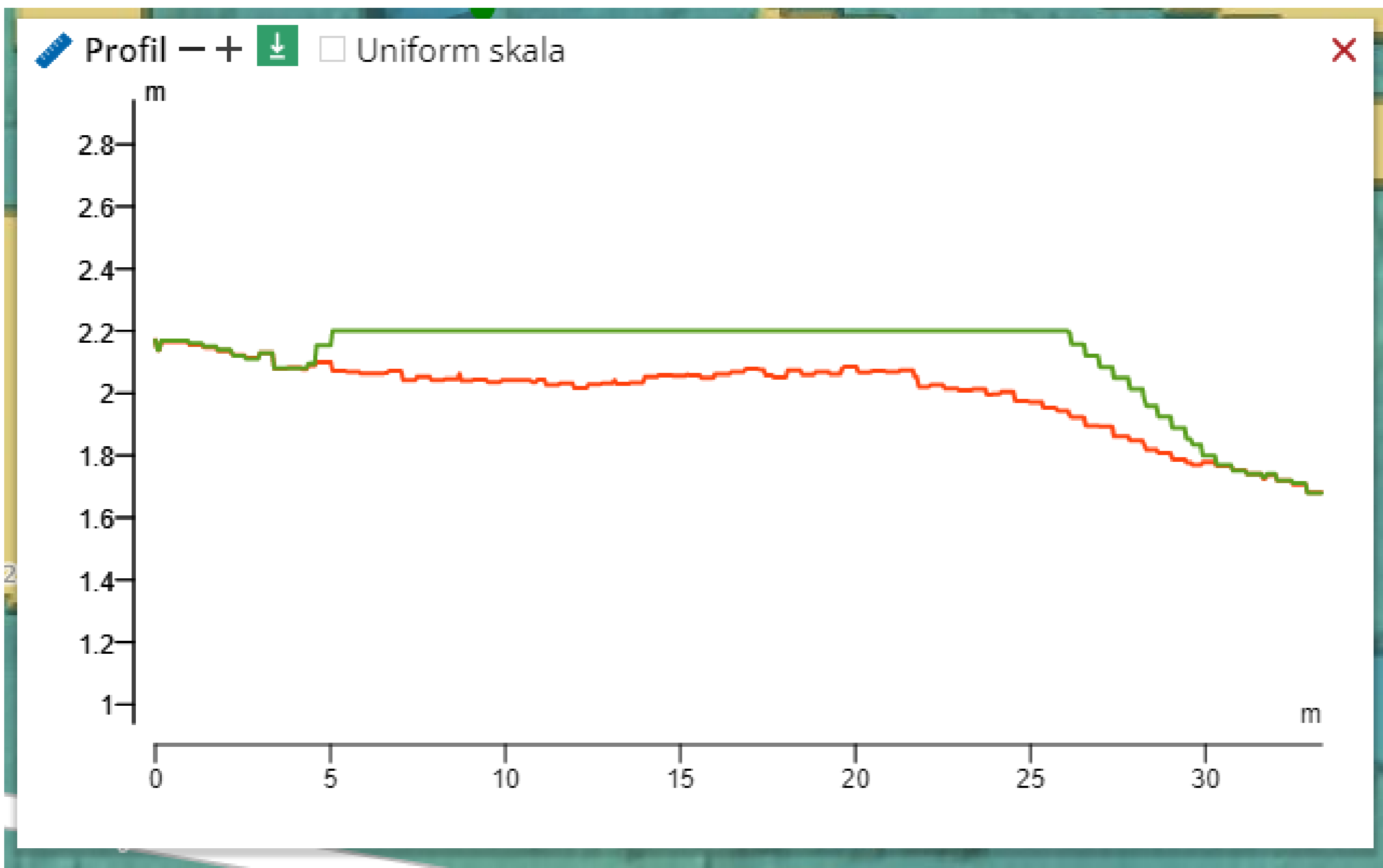




Lyngvej

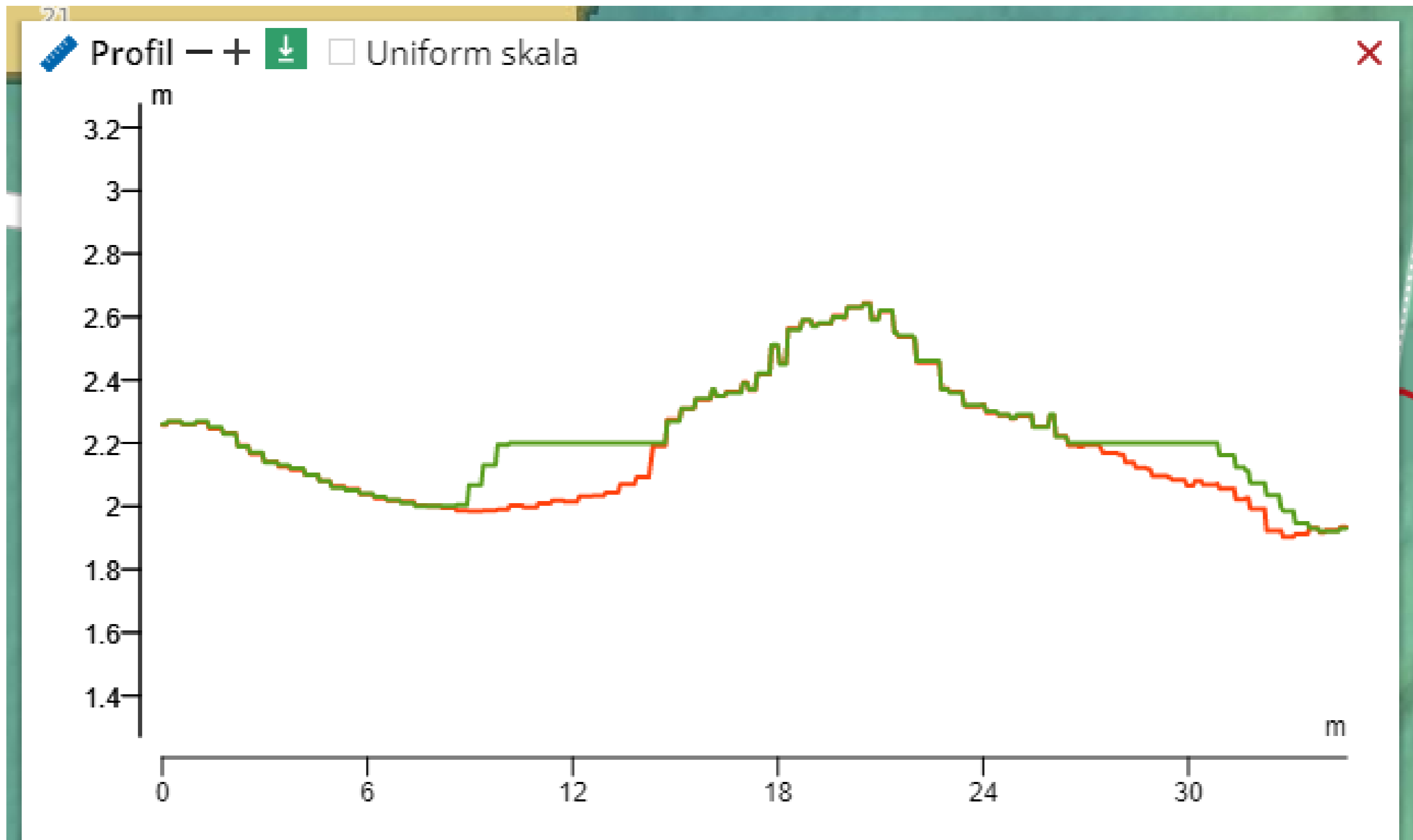


(Hedevej Ingen ændring)

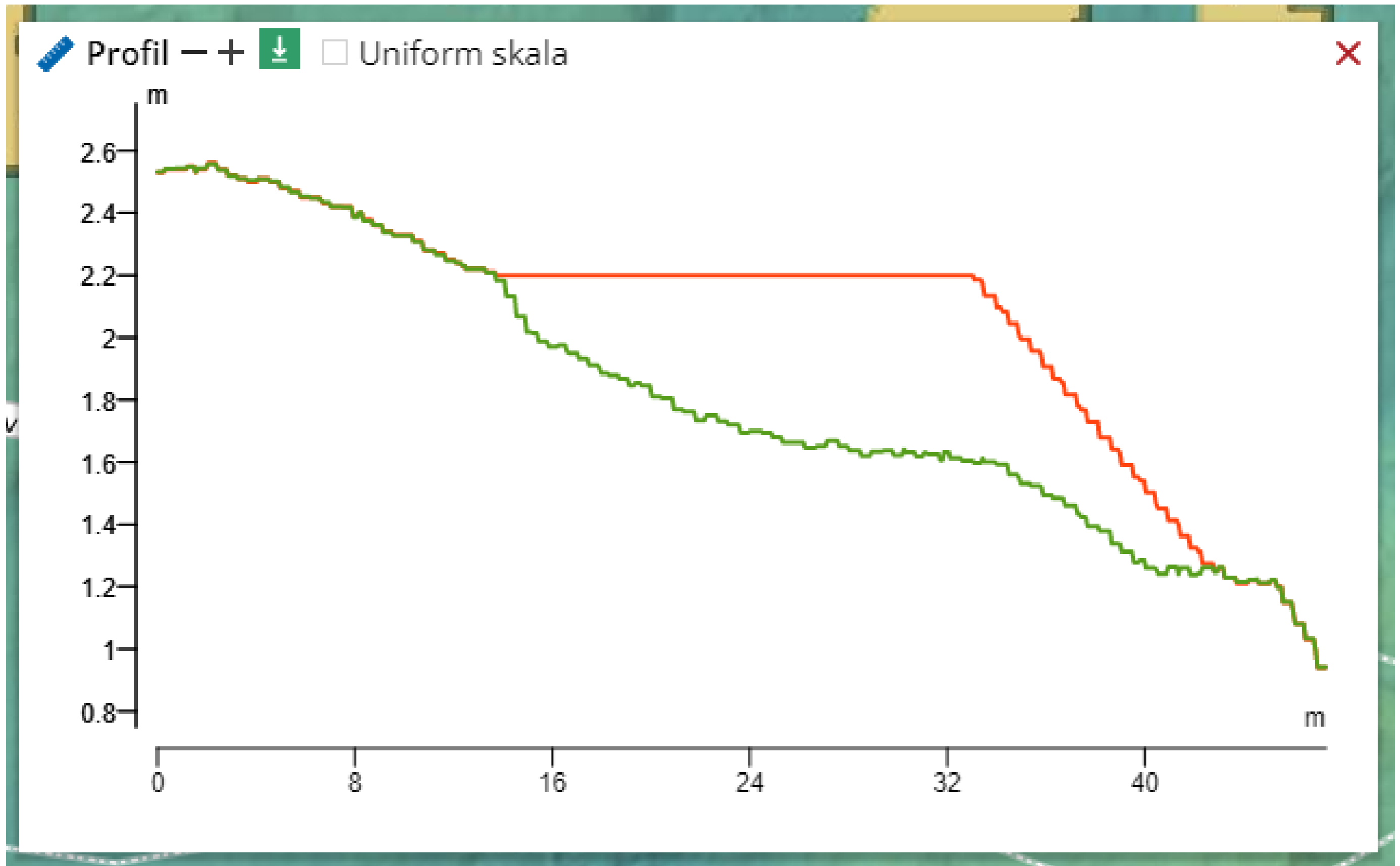


Gyvelvej, Lærkevej, Gøgevej og Måvej, Birkegaardsalle og koglevvej ingen ændring

Fyrrevej:



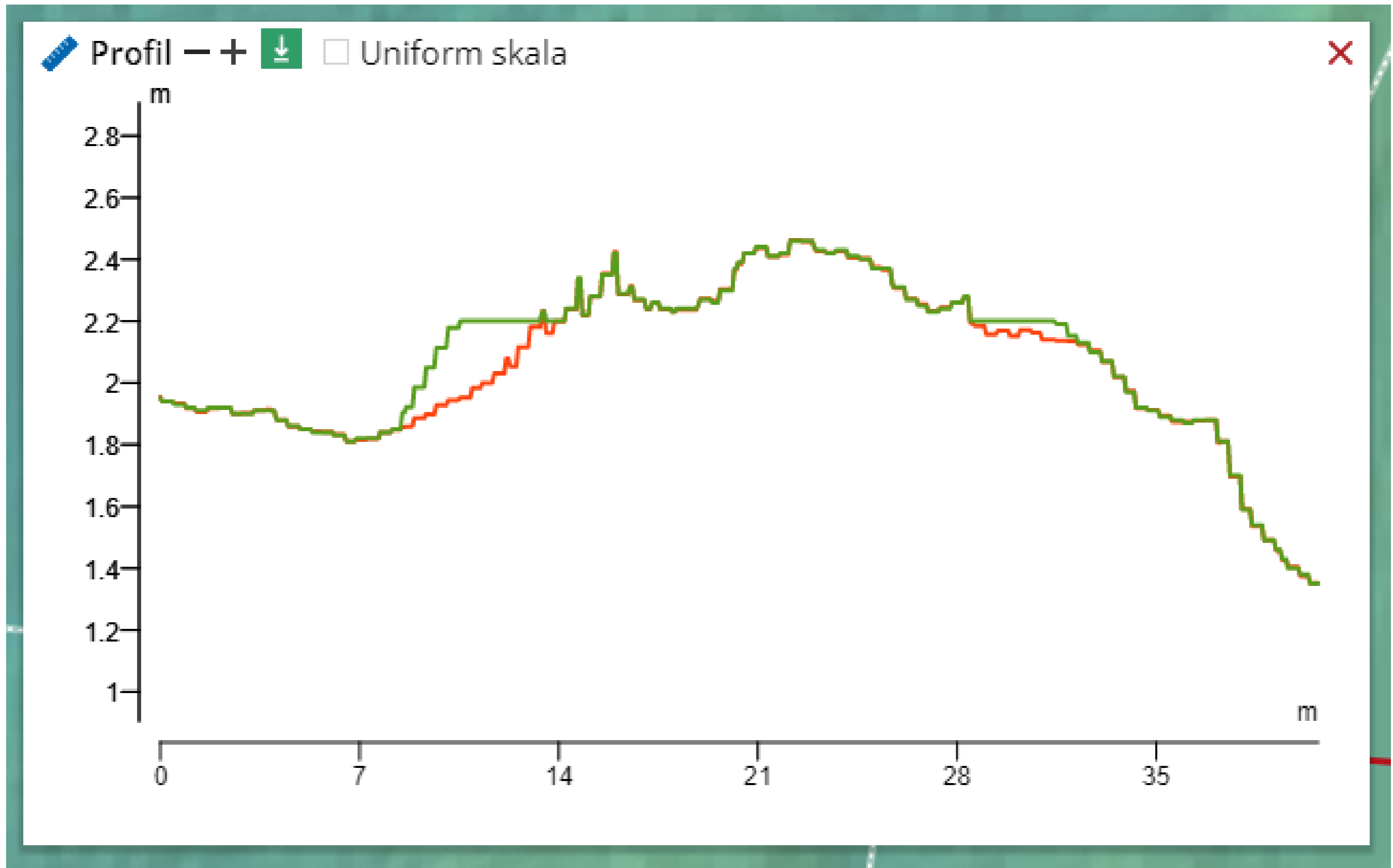
Sti syd for Duevej

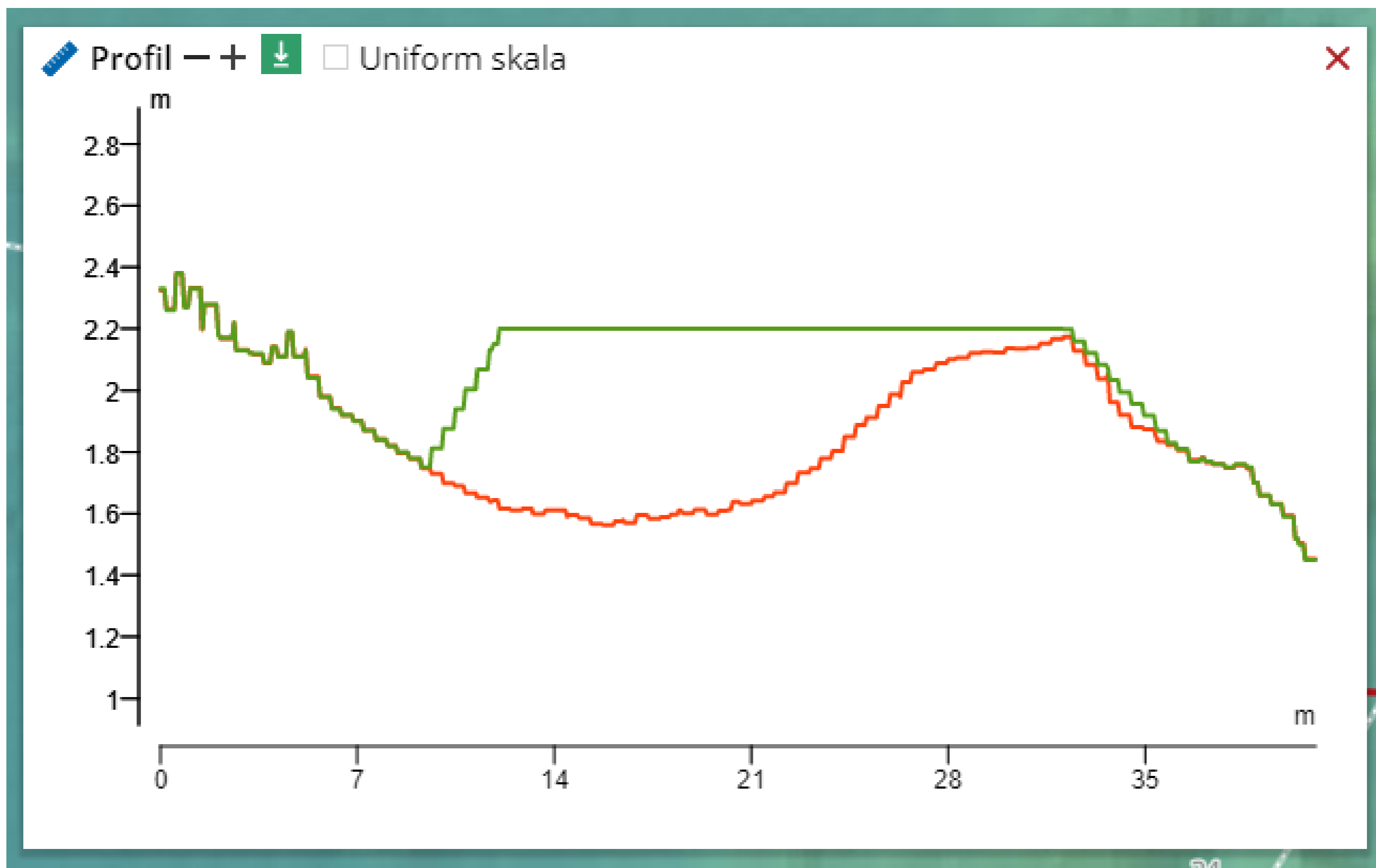




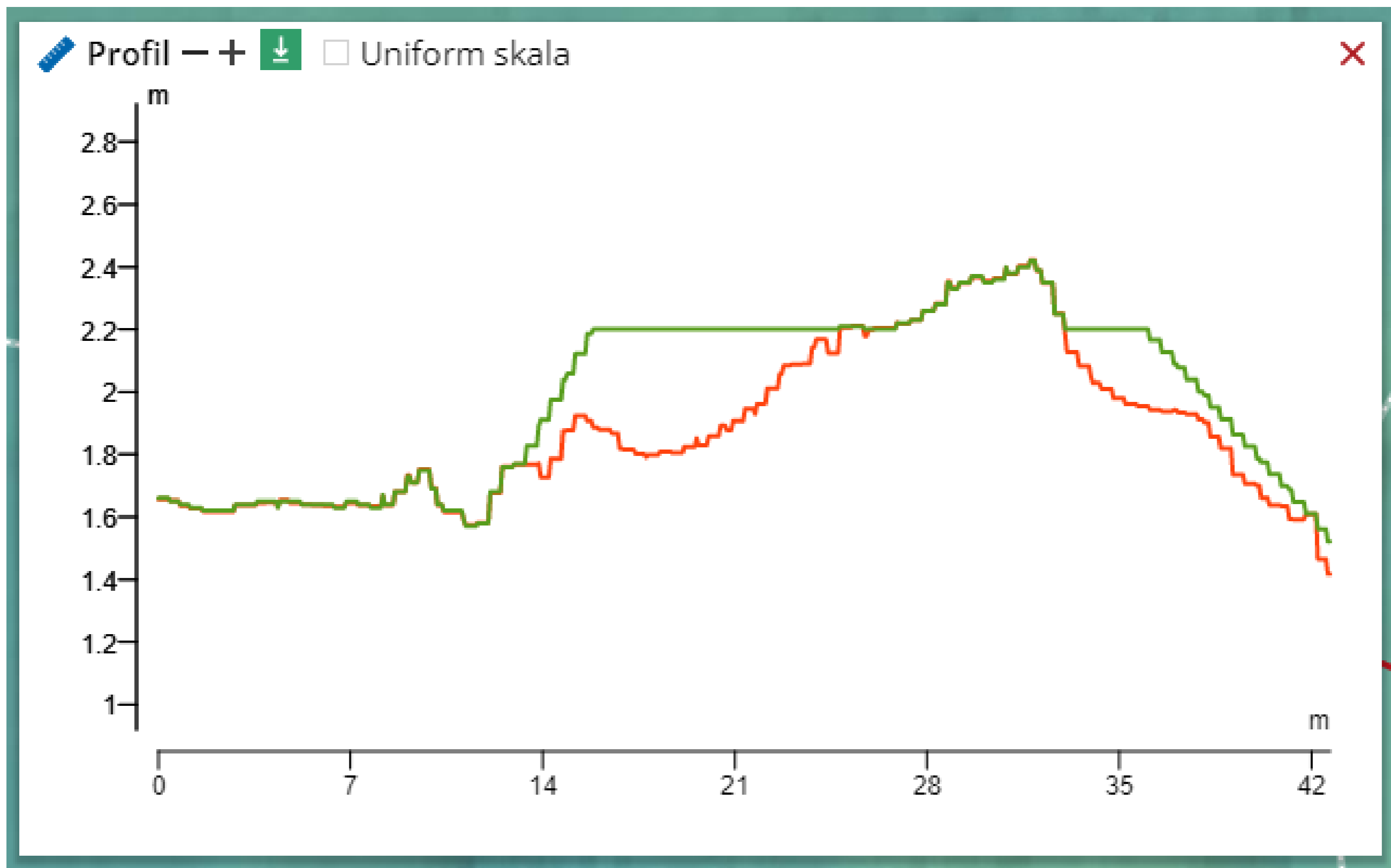


Drosselvej

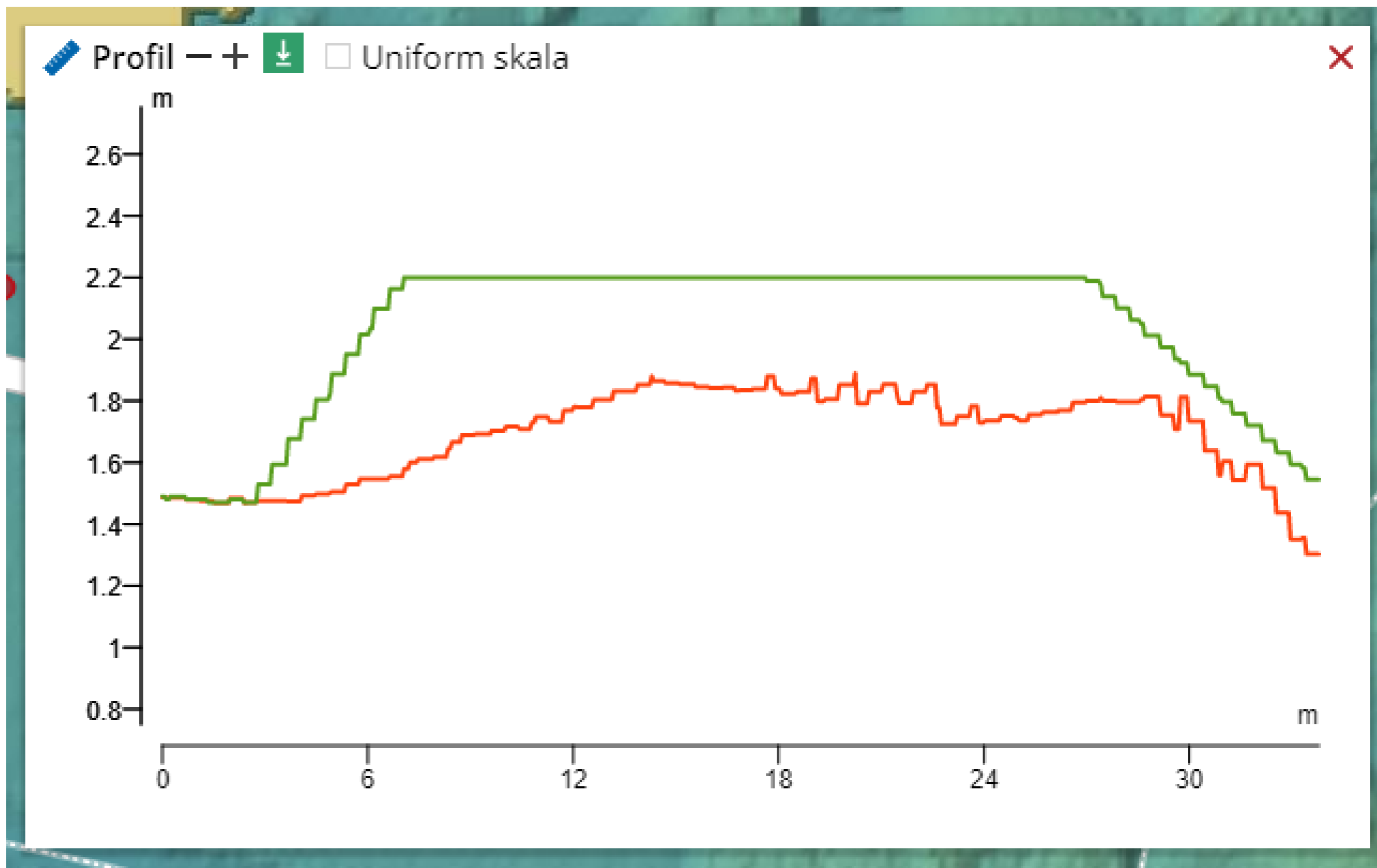




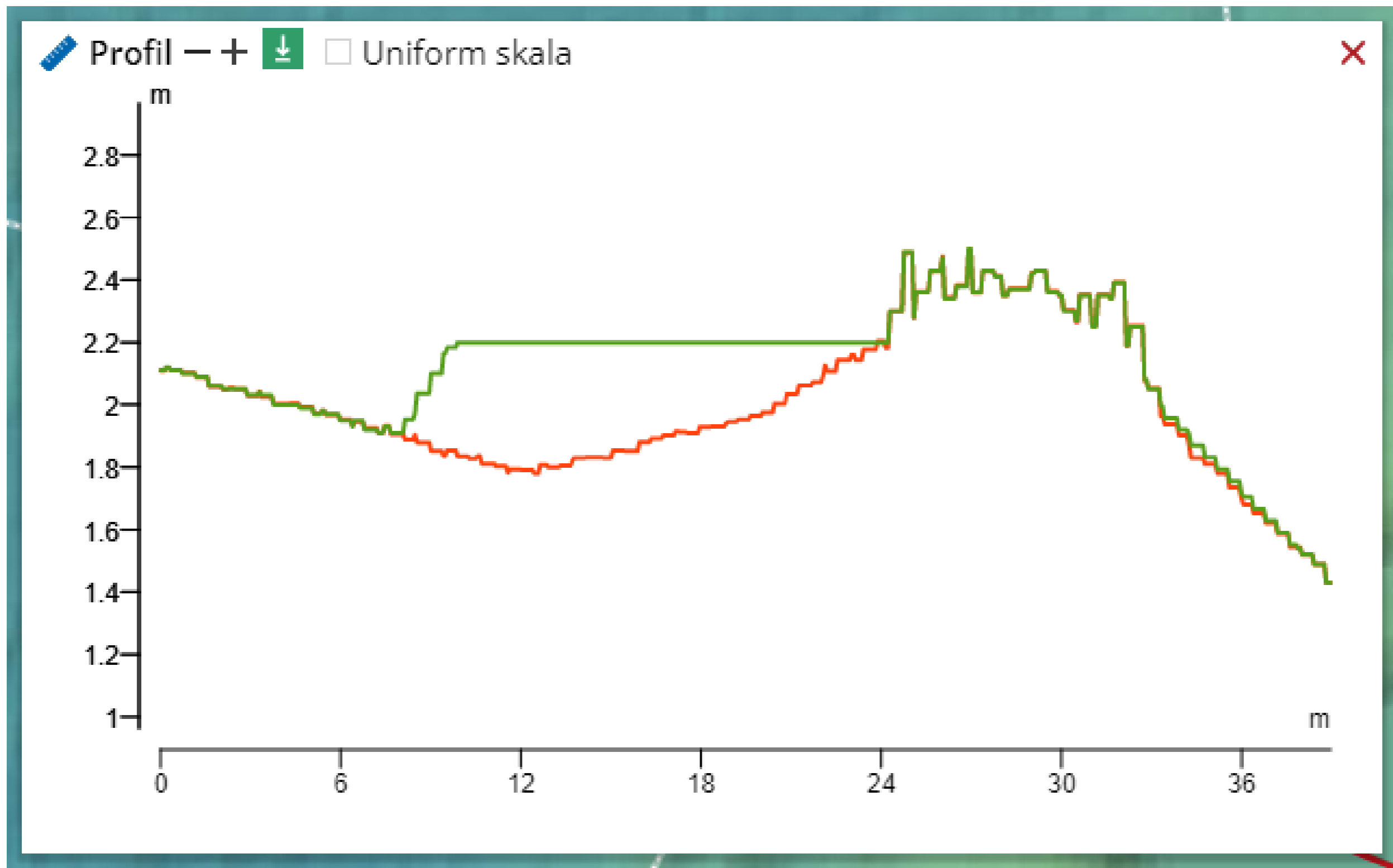
Stigårdsvej



Plantagevej



Fuglsangsvej



Fuglsangsvej, samme skala på x og y akse – illustrerer den beskedne ændring.

